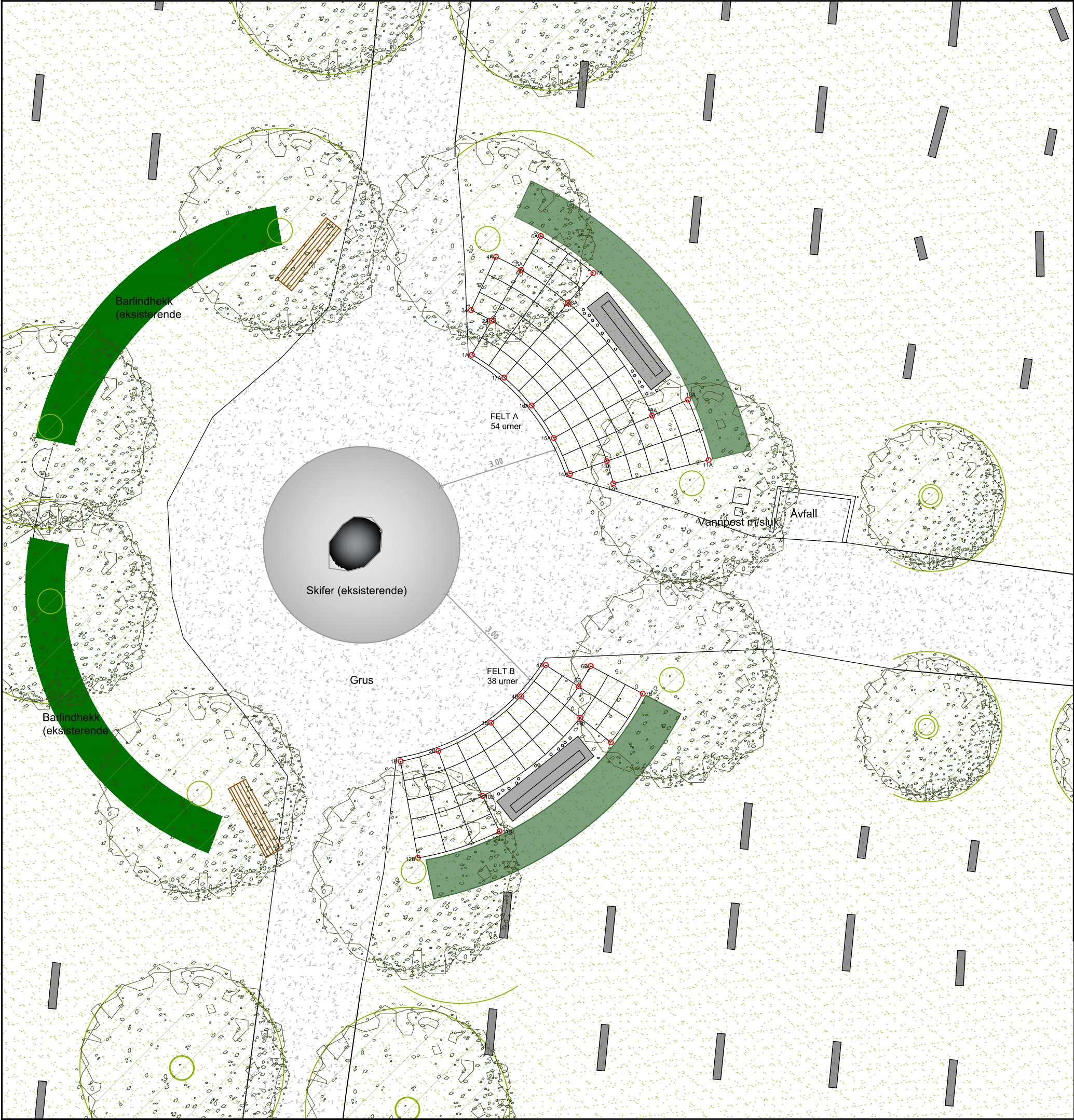
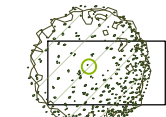

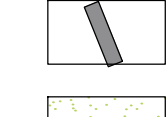


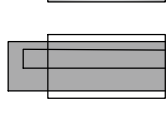

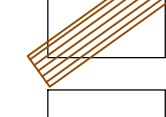
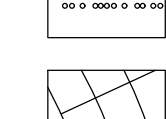
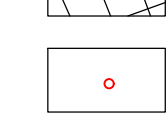

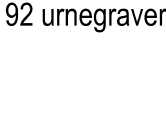


\\ns2-nasuni-02\fredrikstad\Prosjekt\10270\10270496-01\10270496-01-03 ARBEID\SOMRAA\10270496-01 LARK\10270496-01-04 TEGNINGER\landskap Gressvik.dwg; - Layout: (L002 Landskapsplan); - Plottet av: elisabh, Dato: 2026.06.24 kl 10:53

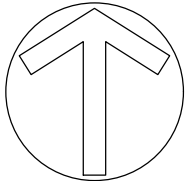


Tegnforklaring

-  Eksist. trær
-  Ny hekk (f. eks. eik)
-  Eksist. gravminner
-  Gress
-  Grus
-  Skifer
-  Minnesmerke
-  Cortenstålkant
-  Benk
-  Vaseholdere
-  Urnegraver
-  Fastmerke

92 urnegraver i navnet minnelund

Koordinatsystem: EUREF 89 NTM sone 11
Høydesystem: NN2000



Rev.	Beskrivelse	Dato	Tegn.	Kontr.	Godkj.
Fredrikstad kirkeelige fellesråd			Fag	LARK	Format
			Dato	29.06.2026	A3
Navnet minnelund			Format/Målestokk:		
Gressvik			1:100		
Landskapsplan					
Multiconsult		Status	Konstr./Tegnet	Kontrollert	Godkjent
www.multiconsult.no		Konkurransegrunnlag	ELISABH	HPT	ELISABH
Oppdragsnr.		Tegningsnr.	Rev.		
10270496-01		L002			